







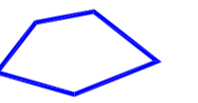


**LEGENDA PAI**

**RISCHIO FRANA**

Aree a rischio		Aree di rispetto
	R1	
	R2	
	R3	
	R4	
	Perimetro frane	

**RISCHIO IDRAULICO**

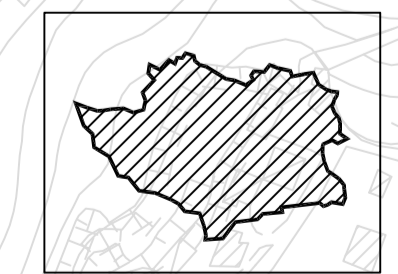
	Aree di attenzione
--	--------------------

**COMUNE DI PENTONE**  
(PROVINCIA DI CATANZARO)

**Piano di Protezione Civile**  
adeguato alla O.P.C.M. n° 3606 del 28.08.2007

Cartografia delle aree inondabili  
e degli abitati in frana (PAI)

elaborato grafico  
scala 1:5.000



**4**

<p>Tecnici</p> <p>Ing. Eleni Vavouraki (Capogruppo)</p> <p>Ing. Gianpaolo Rosa</p>	<p>Approvazioni</p>
--	---------------------

